

**LEGEND**

- BITUMINOUS SURFACED ROAD
- IMPROVED ROAD
- UNIMPROVED ROAD
- RAILROAD

APPROVAL	DATE
APPROVAL	DATE
APPROVAL	DATE
APPROVAL	DATE

ZONING ORDINANCE ADOPTED,  
**AIRPORT ZONING MAP**  
 DETROIT LAKES AIRPORT  
 DETROIT LAKES, MINNESOTA

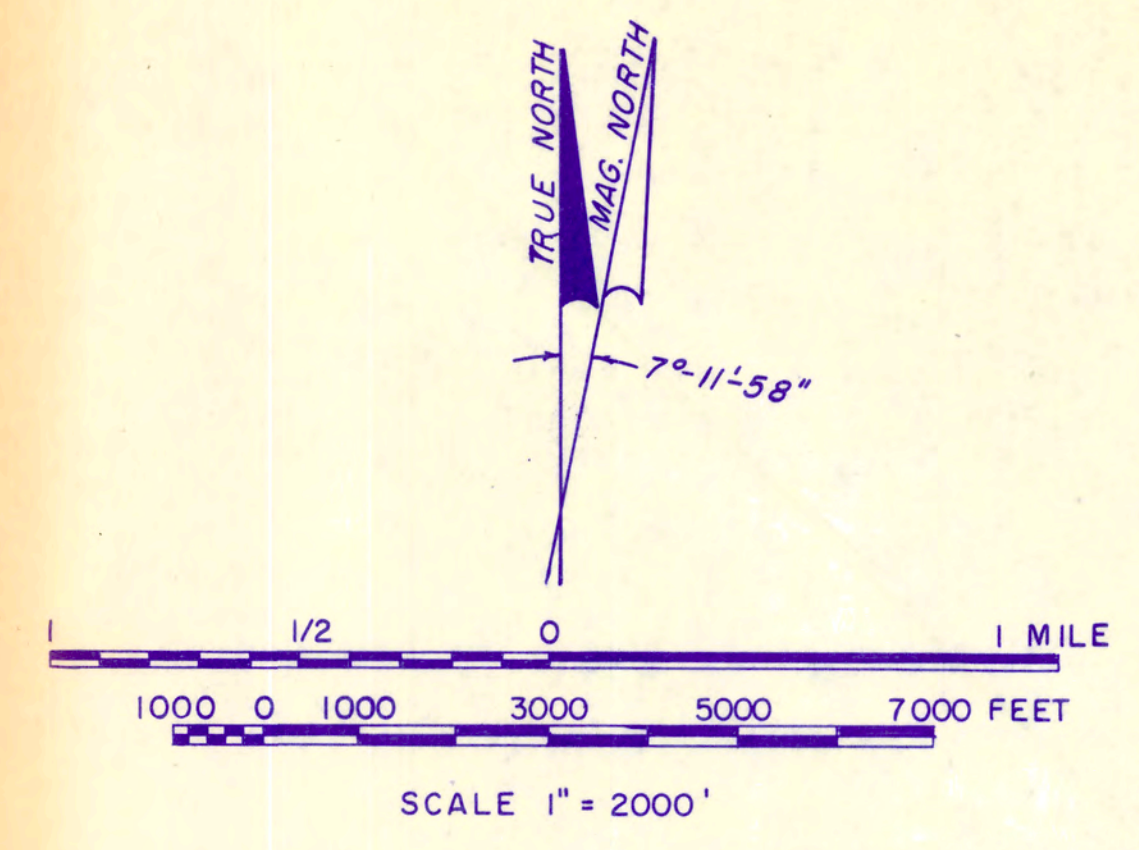
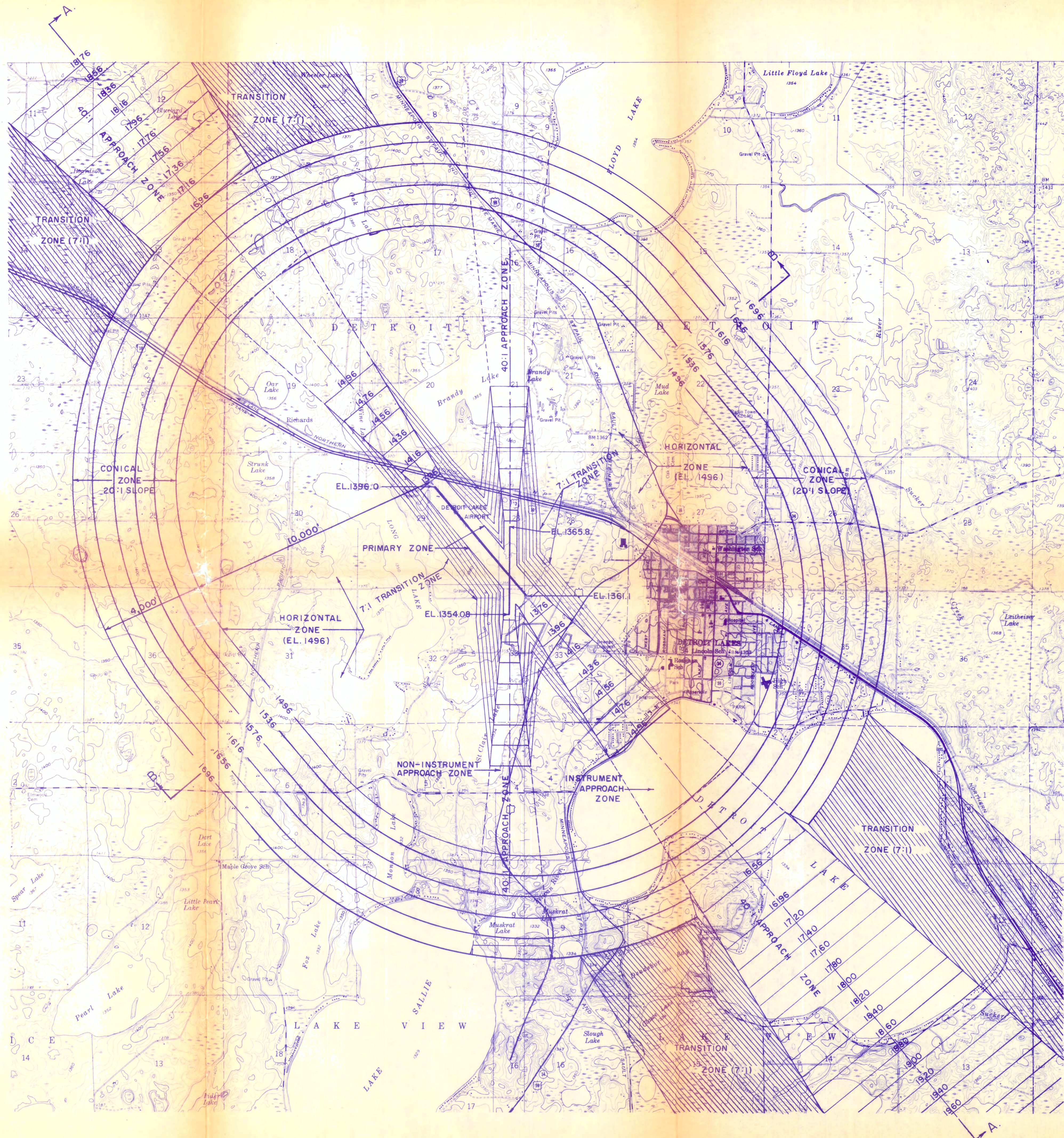
WINSTON C. LARSON & ASSOCIATES  
 CONSULTING ENGINEERS  
 DETROIT LAKES, MINNESOTA

BY	DATE	REVISIONS

DRAWN BY RCO  
 TRACED BY  
 CHECKED BY  
 APPROVED BY  
 REVISED BY

SHEET 1 OF 5 SHEETS  
 DATE JANUARY, 1974





**NOTES**

1. TOPOGRAPHIC CONTOUR INTERVALS ARE 10 FEET. DATUM IS MEAN SEA LEVEL ELEVATION.
2. THE AERIAL CONTOURS ILLUSTRATE THE HEIGHT LIMITATIONS WITHIN EACH ZONE.
3. A SLOPE, SUCH AS 40:1, EXPRESSES THE HORIZONTAL DISTANCE OF 40 FEET TO THE VERTICAL DISTANCE OF 1 FOOT.
4. EXISTING TOPOGRAPHIC SYMBOLS ARE THOSE USED BY THE U.S. GEOLOGICAL SURVEY.

**LEGEND**

ULTIMATE RUNWAY	
ZONE BOUNDARY	
TOPOGRAPHIC CONTOURS	
AERIAL CONTOURS	
SECTION LINES	

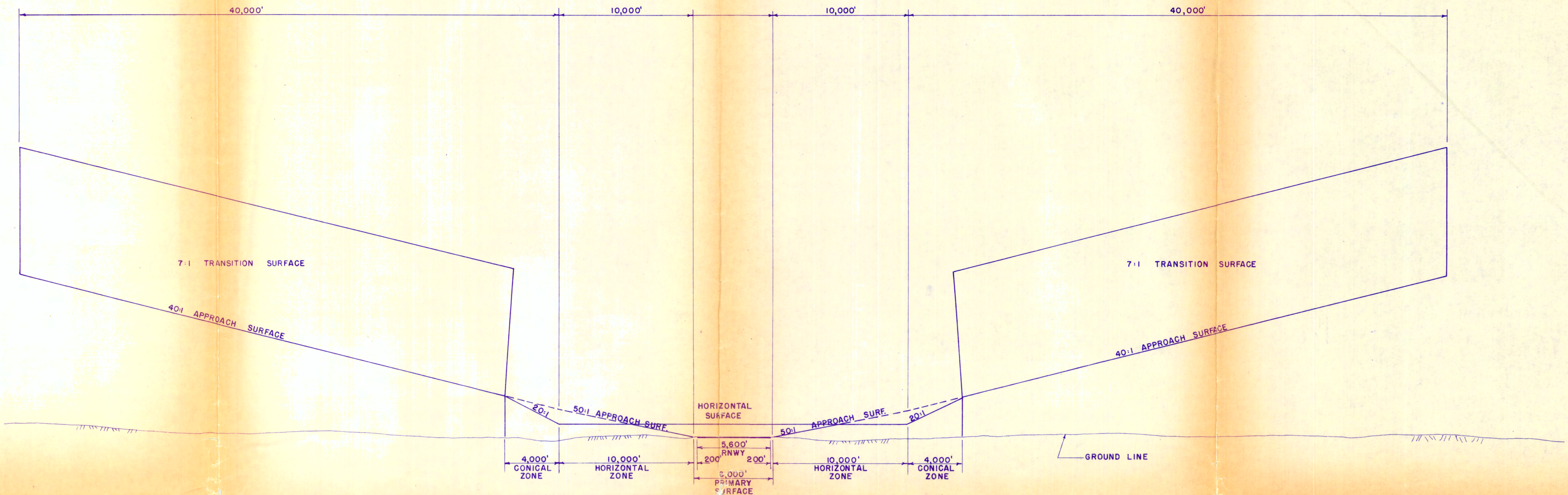
**AIRSPACE OBSTRUCTION ZONE**

**AIRPORT ZONING MAP**  
 DETROIT LAKES AIRPORT  
 DETROIT LAKES, MINNESOTA

WINSTON G. LARSON & ASSOCIATES  
 CONSULTING ENGINEERS  
 DETROIT LAKES, MINNESOTA

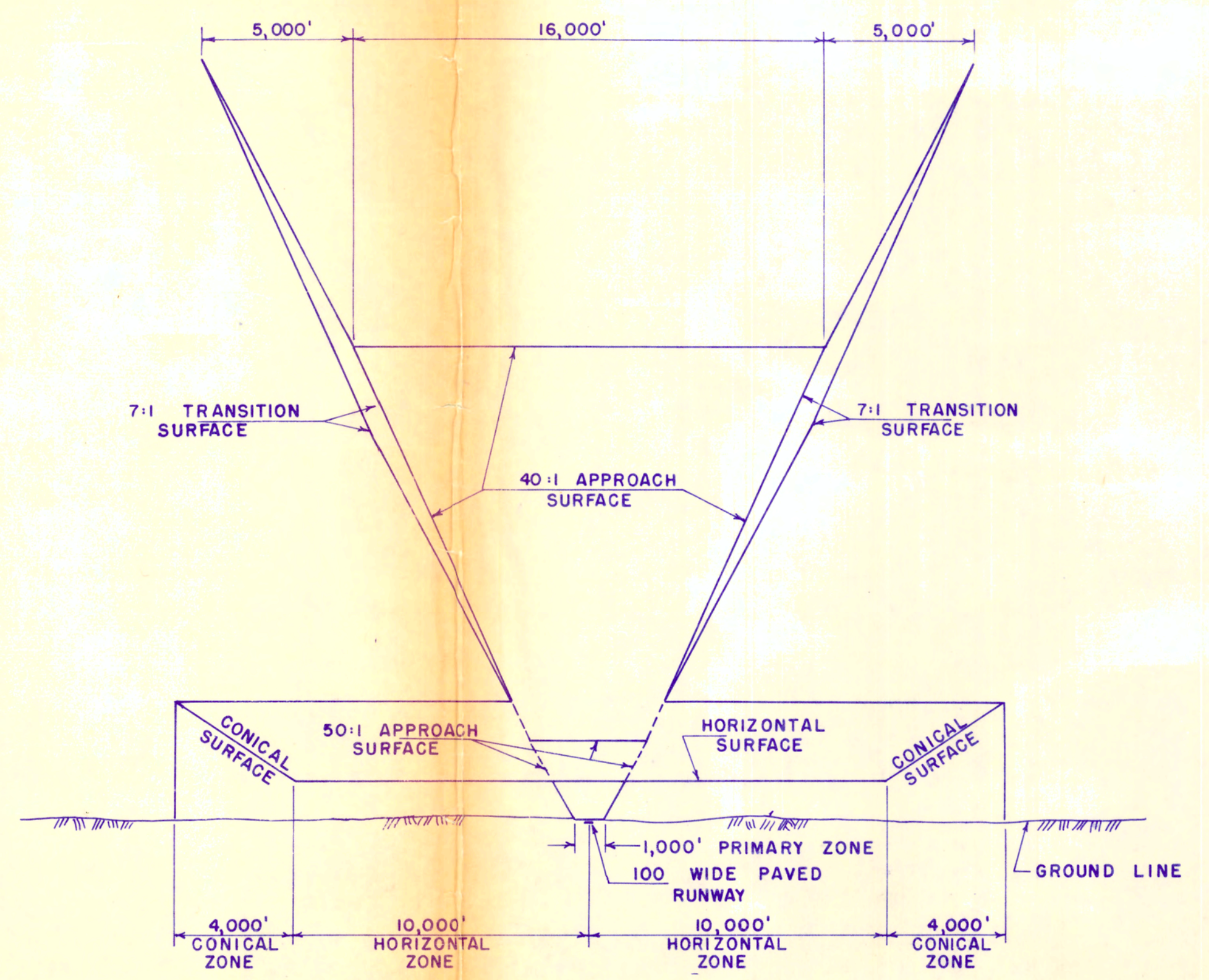
DRAWN BY <u>RCO</u>	SHEET <u>2</u> OF <u>5</u> SHEETS
CHECKED BY _____	DATE <u>JANUARY, 1974</u>
APPROVED BY _____	
REVISED BY _____	



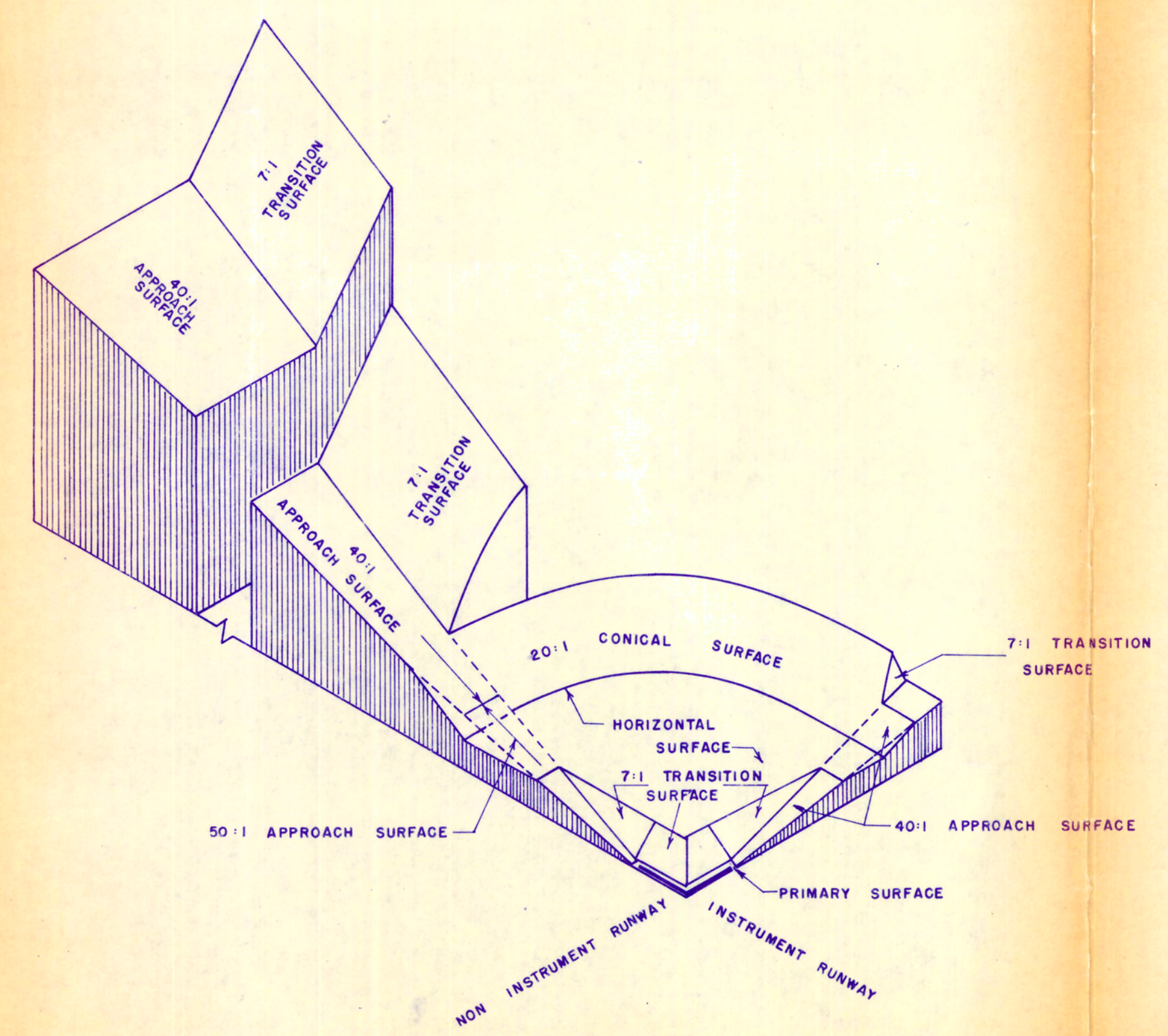


SCALE  
 HORIZONTAL 1" = 4,000'  
 VERTICAL 1" = 300'

SECTION A-A



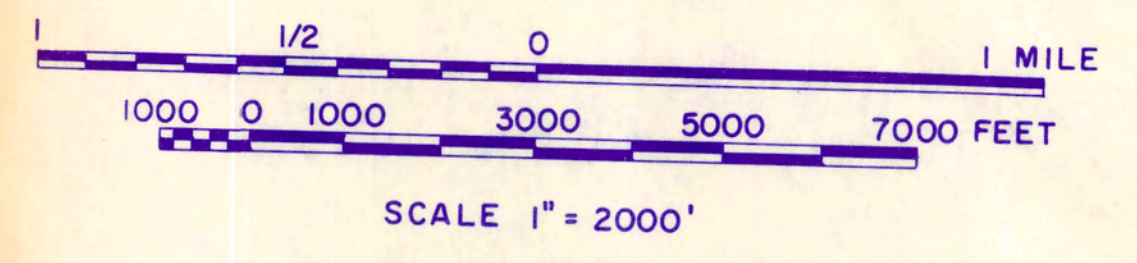

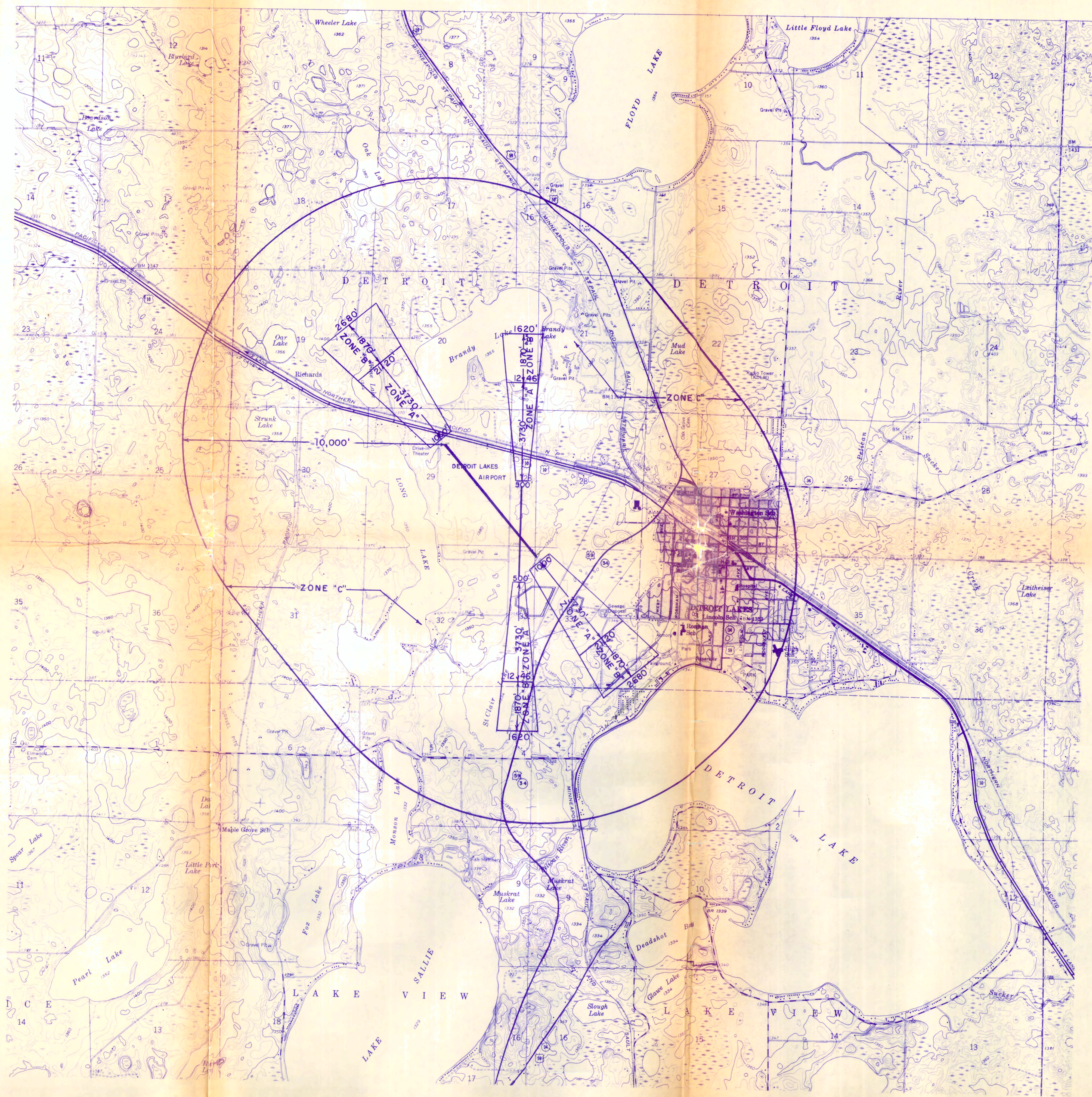
SECTION B-B



PERSPECTIVE VIEW SHOWING  
 IMAGINARY SURFACES  
 NO SCALE

<b>AIRSPACE SECTIONS</b>					
<b>AIRPORT ZONING MAP</b>					
DETROIT LAKES AIRPORT DETROIT LAKES, MINNESOTA					
WINSTON C. LARSON & ASSOCIATES CONSULTING ENGINEERS DETROIT LAKES, MINNESOTA					
DRAWN BY TRACED BY CHECKED BY APPROVED BY REVISED BY	<table border="1"> <tr> <td>RCO</td> <td>SHEET 3 OF 5 SHEETS</td> </tr> <tr> <td></td> <td>DATE JANUARY, 1974</td> </tr> </table>	RCO	SHEET 3 OF 5 SHEETS		DATE JANUARY, 1974
RCO	SHEET 3 OF 5 SHEETS				
	DATE JANUARY, 1974				





**NOTES**

1. TOPOGRAPHIC CONTOUR INTERVALS ARE 10 FEET. DATUM IS MEAN SEA LEVEL ELEVATION.
2. EXISTING TOPOGRAPHIC SYMBOLS ARE THOSE USED BY THE U.S. GEOLOGICAL SURVEY.

**LEGEND**

- ULTIMATE RUNWAY
- ZONE BOUNDARY
- TOPOGRAPHIC CONTOURS 1130
- AERIAL CONTOURS 1300
- SECTION LINES

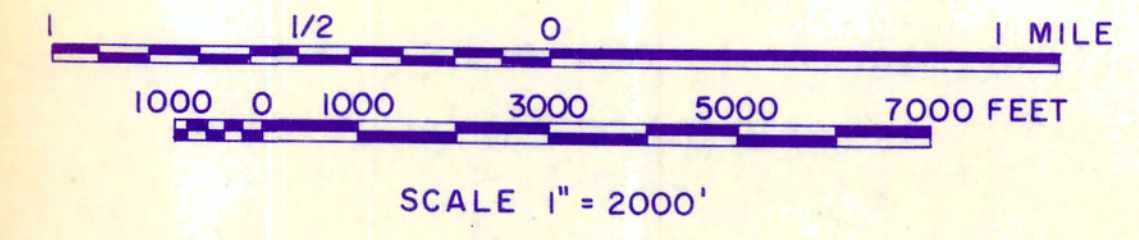
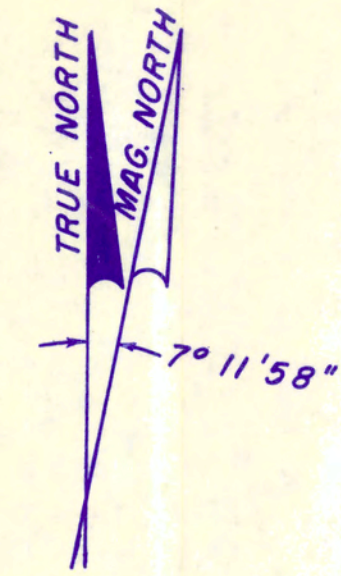
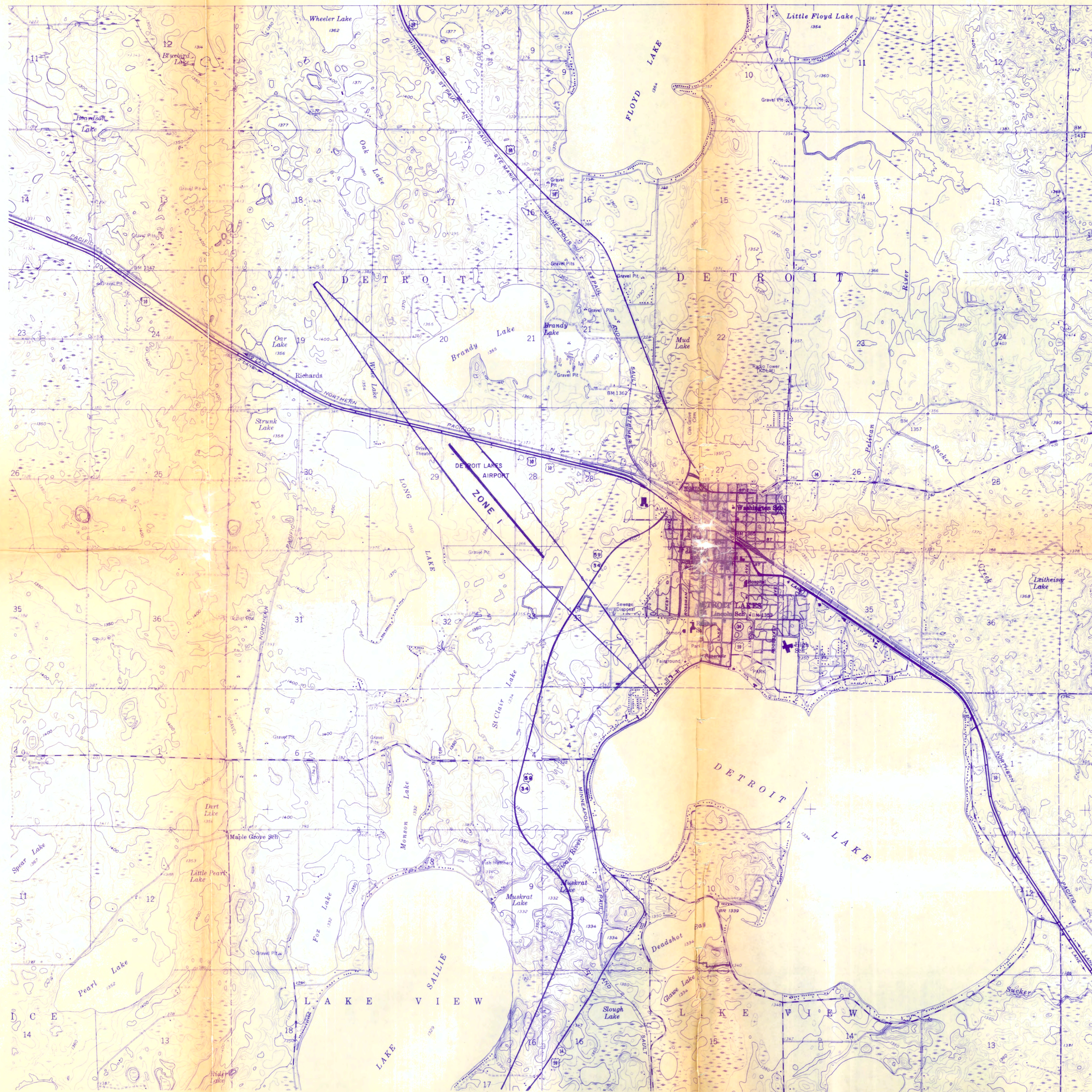
**LAND USE SAFETY ZONES**

**AIRPORT ZONING MAP**  
 DETROIT LAKES AIRPORT  
 DETROIT LAKES, MINNESOTA

WINSTON C. LARSON & ASSOCIATES  
 CONSULTING ENGINEERS  
 DETROIT LAKES, MINNESOTA

DRAWN BY	RCO	SHEET	4	OF	5	SHEETS
TRACED BY						
CHECKED BY						
APPROVED BY						
REVISED BY						
		DATE	JANUARY, 1974			





**NOTES**

1. TOPOGRAPHIC CONTOUR INTERVALS ARE 10 FEET. DATUM IS MEAN SEA LEVEL ELEVATION.
2. EXISTING TOPOGRAPHIC SYMBOLS ARE THOSE USED THE U.S. GEOLOGICAL SURVEY.

**LEGEND**

- ULTIMATE RUNWAY 
- ZONE BOUNDARY 
- TOPOGRAPHIC CONTOURS 
- SECTION LINES 

**LAND USE AND NOISE SENSITIVITY ZONES**

**AIRPORT ZONING MAP**  
 DETROIT LAKES AIRPORT  
 DETROIT LAKES, MINNESOTA  
 WINSTON C. LARSON & ASSOCIATES  
 CONSULTING ENGINEERS